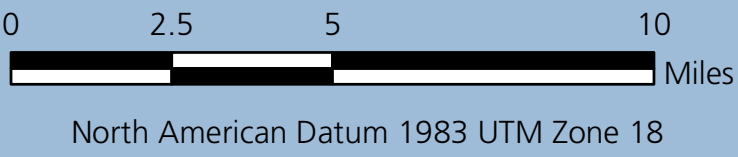
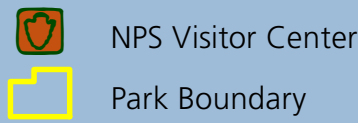

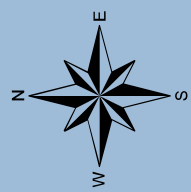
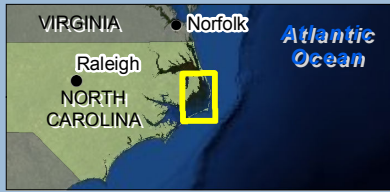


Cape Hatteras National Seashore
North Carolina

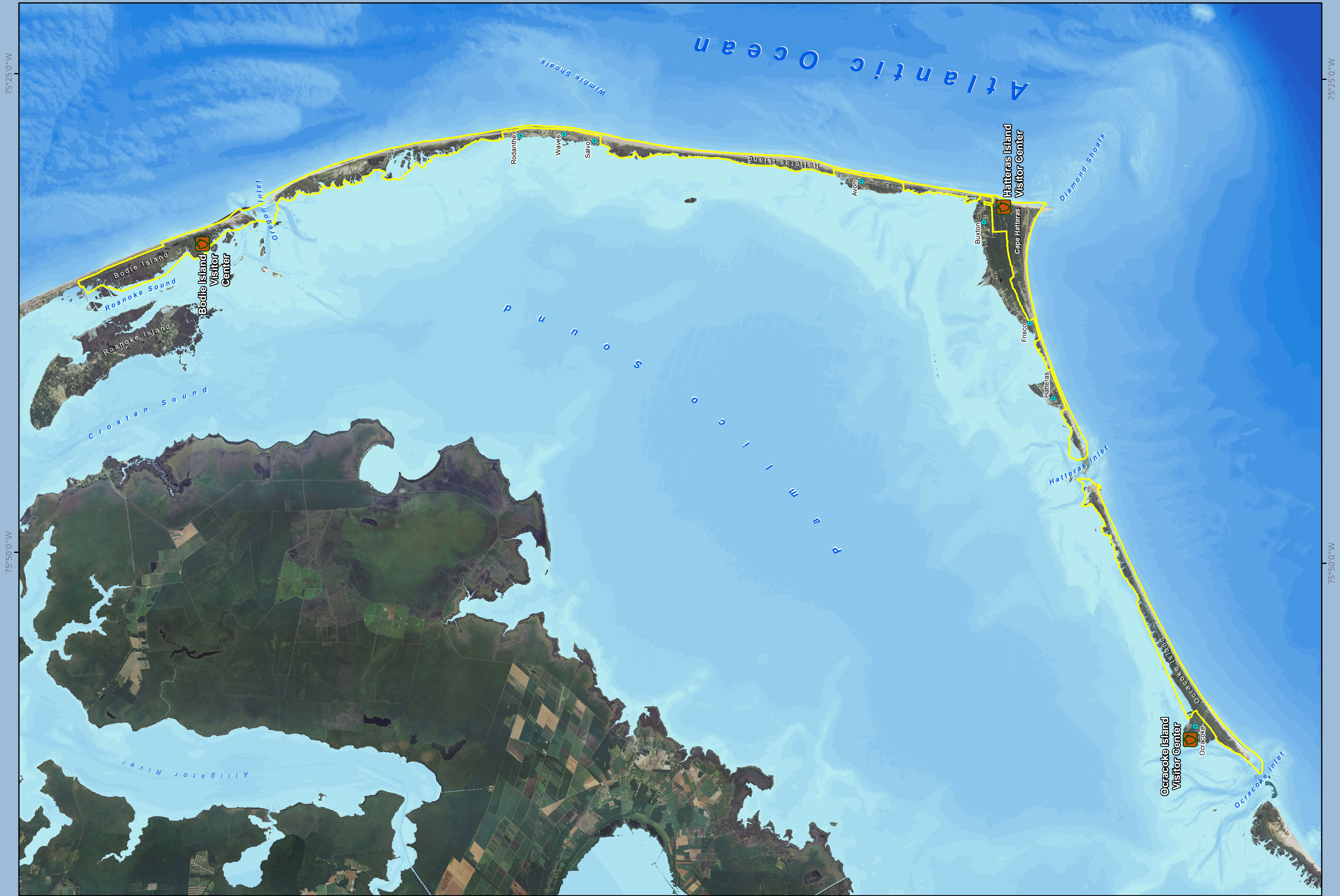
National Park Service
U.S. Department of the Interior



NPS LRD Approved Boundary: No
Shoreline Miles: 276
Water Acres: 7,690



Shoreline: NOAA Composite Shoreline
Bathymetry: NOS Hydrographic Survey Data; NOAA ENC Data
Imagery: NAIP Imagery, 2012



35°45'0"N

35°30'0"N

35°15'0"N